


SOCIAL UNIT 3

GETTING

AROUND



Name..... Class..... Number



STUDY SHEET

- **CARDINAL POINTS:** the COMPASS marks spatial orientation

NORTH
SOUTH
EAST
WEST



When looking at the Sun



My **RIGHT ARM** points to the **EAST**
 My **LEFT ARM** points to the **WEST**
 My **NOSE** points to the **NORTH**
 My **FEET** point to the **SOUTH**




- **MAP:** it shows aerial view.

Shows large areas as continents or countries.
Shows small areas as streets or neighborhoods.
North is always marked with an arrow.
Has the name of places and symbols.



Simbología	
	Correo
	Hospital
	Carabineros de Chile
	Restaurantes
	Hotel
	Casas
	Colegio

Los símbolos nos ayudan a interpretar un plano.



- **INFORMATION OF MAPS.**

Key: explains symbols and colours.
Political map: shows borders.
Physical map: shows elements of landscape as mountains, rivers...

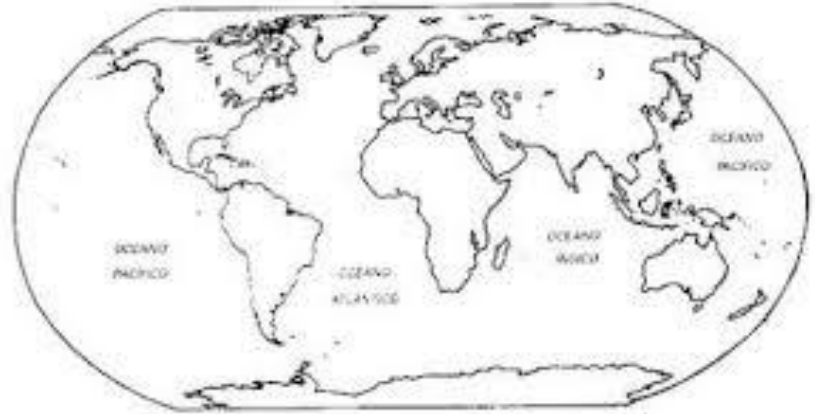
- THE EARTH'S SURFACE: the **WORLD MAP** shows Earth as a flat picture

6 CONTINENTS

- AMERICA
- AFRICA
- ANTARTICA
- ASIA
- EUROPE
- OCEANIA

5 OCEANS

- ARTIC
- ANTARTIC
- ATLANTIC
- INDIAN
- PACIFIC



The **GLOBE** is a **sphere** that shows the position of continents and oceans in the shape of the Earth.



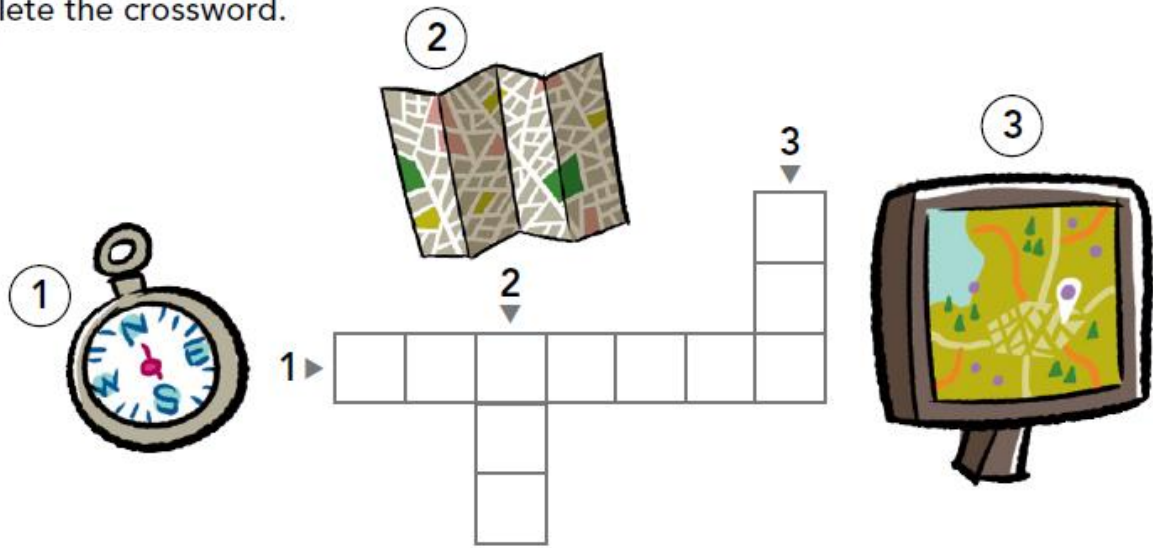
- THE COUNTRIES OF EUROPE.

COUNTRY	CAPITAL CITY	LANGUAGE	CURRENCY
SPAIN	MADRID	SPANISH	EURO
UNITED KINGDOM	LONDON	ENGLISH	POUND
FRANCE	PARIS	FRENCH	EURO
ITALY	ROME	ITALIAN	EURO
GERMANY	BERLIN	GERMAN	EURO
PORTUGAL	LISBON	PORTUGUESE	EURO

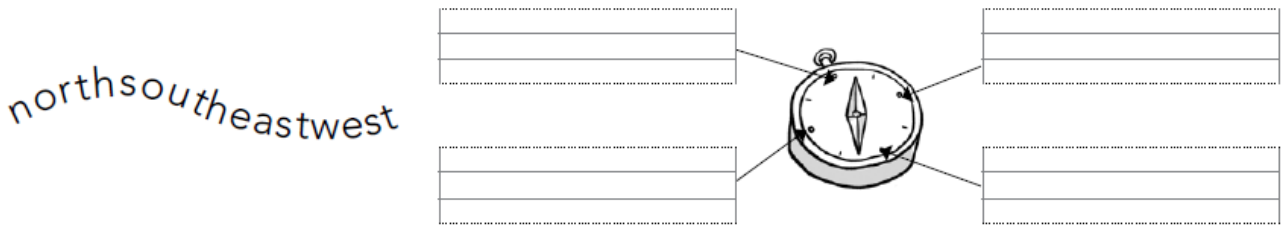


ACTIVITIES

1. Complete the crossword.



2. Find the cardinal points and label the compass.



3. Read and draw.



- 1 There is a mountain to the north of the village.
- 2 There are trees to the east of the village.
- 3 There is a lake to the south of the village.
- 4 There is a train station to the west of the village.

4. Read and draw.



- 1 There is a city hall on William Street.
- 2 There is a post office on High Street.
- 3 There is a shop on George Street.
- 4 There is a police station on Granada Avenue.

5. Look and write the type of map.

① ph map.

② p map.

③ w map.



6. Colour the capital city the same as the country it's in.

- Berlin
- France
- Germany
- Italy
- London
- Paris
- Rome
- United Kingdom

7. Look at the map. Follow the code and colour.

Orange → America

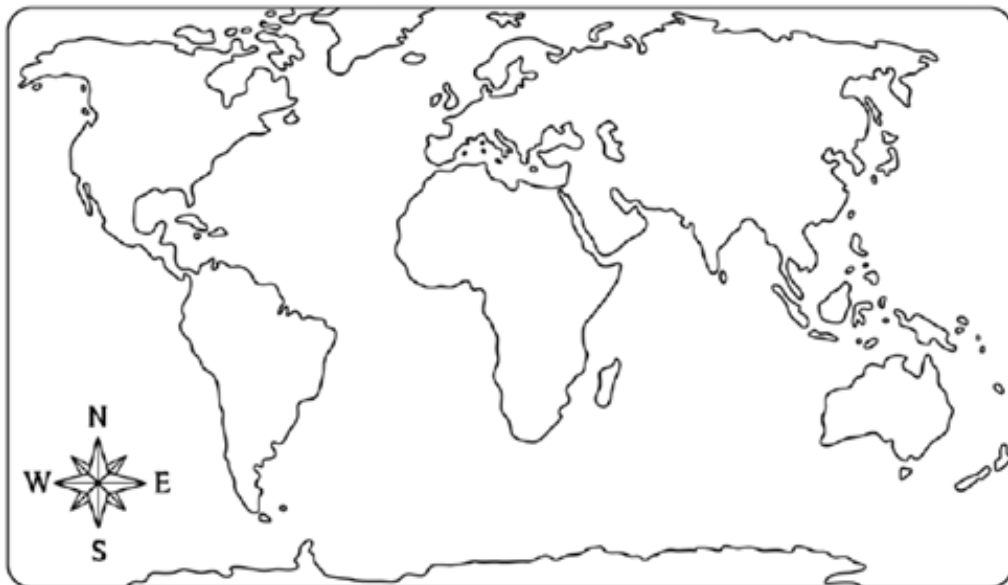
Yellow → Asia

Green → Africa

Purple → Oceania

Pink → Europe

Grey → Antarctica



8. Colour the two oceans that surround Europe.

Arctic

Pacific

Indian

Atlantic

9. Complete.

English - German - Paris - pound - Italy - London - French - euro - Germany - Rome

Country	Capital city	Language	Currency
United Kingdom	<input type="text"/> <input type="text"/>	<input type="text"/> <input type="text"/>	<input type="text"/> <input type="text"/>
<input type="text"/> <input type="text"/>	<input type="text"/> <input type="text"/>	Italian	euro
France	<input type="text"/> <input type="text"/>	<input type="text"/> <input type="text"/>	euro
<input type="text"/> <input type="text"/>	Berlin	<input type="text"/> <input type="text"/>	<input type="text"/> <input type="text"/>

PROJECT

Draw and label a map of your house on a separate piece of paper.

Example:

